



*Orange Blossom North
Camp Oakes 2004*

Travel Package

*Hosted by the
Hopi Tribe*

Camp Oakes 2004 – Packing Checklist


Here is a brief list of items to bring with you up to Camp Oakes. This is not intended to be a comprehensive list – feel free to add or delete based on your personal needs. There is no snow at the camp and the weather forecast calls for early morning temps in the high 30s, warming up to the low 60s by early afternoon, and falling back down to the low 40s in the evening. Come expecting a great time!!

Bedtime Gear:

- _____ Sleeping bag
- _____ Pillow
- _____ Stuffed animal/sleeping companion
- _____ Pajamas
- _____ Toiletries
- _____ Washcloth and towel


Clothing (think layers!!):

- _____ Underwear
- _____ Socks (bring extras – dry feet are happy feet)
- _____ Shoes (ditto)
- _____ Long-legged pants
- _____ T-shirts
- _____ Turtleneck or other long sleeve shirts
- _____ Sweater
- _____ Winter-weight jacket
- _____ Hat
- _____ Gloves or mittens

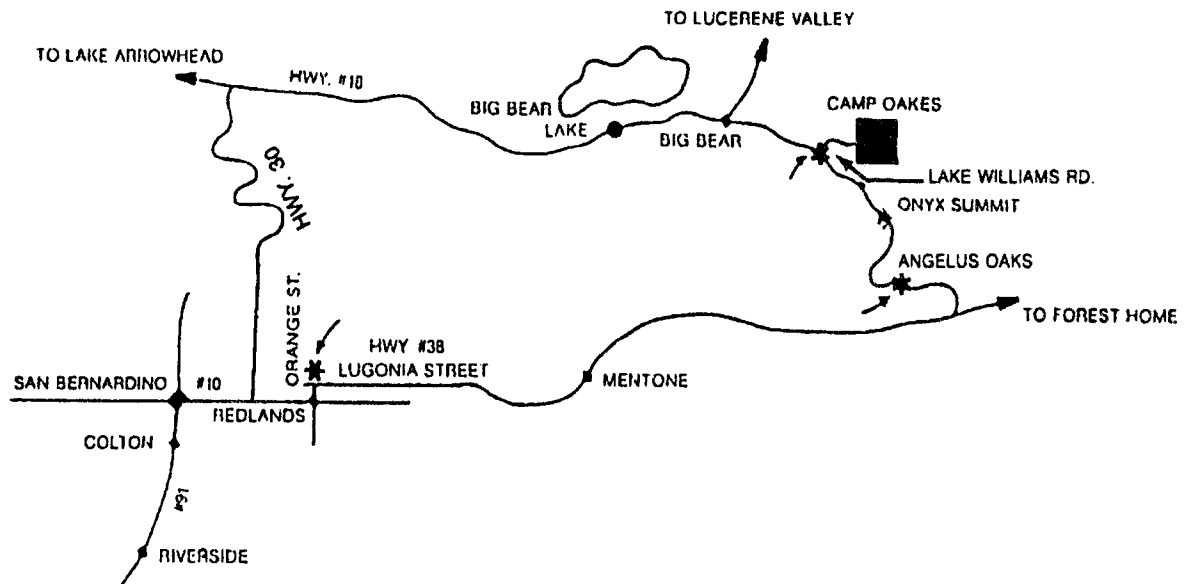


Other Important Items (in no particular order):

- _____ First aid kit (band-aids, Tylenol, etc...)
- _____ Sun screen
- _____ Sun glasses
- _____ Flashlight (check your batteries!!)
- _____ Camera
- _____ Snacks (there is a cantina but you may want to bring your own)
- _____ Water and/or water bottles (access to water during the day is limited)
- _____ Backpack (to carry all this junk in)
- _____ A great attitude – we're going to have lots of fun!!!



MAP TO CAMP OAKES



DIRECTIONS TO CAMP OAKES:

Take Artesia Freeway (91 Freeway) toward Riverside (East). Just past Riverside take the San Bernardino Freeway (interstate 10) East toward Redlands. Take the ORANGE STREET EXIT in Redlands. After the stop sign, go straight for one block to ORANGE STREET, then turn left. Go North on ORANGE STREET to LUGONIA STREET (Highway 38), turn right. Highway 38 runs all the way past Camp Oakes to Big Bear. Camp is 45.5 miles from the corner of ORANGE and LUGONIA STREET.

ONYX SUMMIT is 40.5 miles from ORANGE and LUGONIA, watch for the ONYX SUMMIT sign. 5 miles past this sign is the turn off for Camp Oakes. LAKE WILLIAMS ROAD, follow the small "CAMP OAKES" signs into Camp.

Princess name: _____ Tribe Name: _____



CAMP OAKES TRAVEL TRIVIA



Answers to the following questions can be found on signs along the way to Camp Oakes via Highway 38. Have your princesses submit the completed questionnaire to the Chief of the Hopi Tribe. Those questionnaires with all the answers correct will be entered into a drawing for valuable prizes!!

What is the name of the dental offices on Orange Street?

What year was the City of Mentone established?

What is the Greenspot world famous for?

What is the name/location of the first Ranger Station you come to?

What is the elevation at Vista Point?

What is the population of the City of Angelus Oaks?

What is the elevation at Angelus Oaks?

What organization runs Camp Cedar Falls?

How long (in minutes) is the self-guided nature tour at Ponderosa Trail?

What is the name of the Amphitheater?

What is the elevation at Onyx Summit?

What year was Camp Oakes established?

